







Key

-  Proposed route
-  Marline Valley Woods SSSI
-  Proposed compensation woodland
-  Neutral grassland semi-improved
-  Broad-leaved semi-natural woodland
-  Arable

1:10000 0 500m 1000m

BEXHILL TO HASTINGS LINK ROAD

Figure : FIGURE Bb		Scale	1:10,000
MARLINE VALLEY WOODS SSSI PROPOSED COMPENSATION WOODLAND		Sheet	1 of 1
Revision		Revision	P1
		Revision	Sept 2008

Carolyn Dwyer-Berg (Hens), DktTrans, DNS,
MHT/MLT
Assistant Leader, Transport & Waste
Cassford Hall, St. Andrew's
Lewes, East Sussex BN1 1UE
Telephone: 01773 481000

Transport & Environment



This map is reproduced from Ordnance Survey material with the permission of Ordnance Survey on behalf of the Controller of Her Majesty's Stationery Office. The copyright in this material is reproduced in this map (Crown copyright) and may lead to prosecution or civil proceedings. 100019807 1 (2008).